



Office of the Principal Govt.College Bishrampur District-Surajpur (C.G.)

E-mail Id – gcbishrampur2016@gmail.com

Web Site - www.govtcollegebsihrampur.ac.in

College Code – 3503 Telephone No.07775296086

**CRITERION-IV
EVIDENCE(S), AS PER SOP**

METRIC No.4.1.1: The institute has adequate facilities for teaching -learning. viz, classrooms, laboratories, computing equipment, etc.



नक्शा प्रिंटआउट

दिनांक: 13/12/2018 08:10:49 अपराह्न

गाँव: मोरखनाथपुर RI: पिपलवा तहसील: सूखपुर जिला: सूखपुर



Scale 1:4000

Plot No: 321
Area: 2 Hectare
Irrigated Area: 0.000
Unirrigated Area: 0.000

सबुम अधिकारी के द्वारा
स पदमुद्रा

Principal
Govt. College Bishrampur
Distt.-Surajpur(C.G.)

J. Meher
10/12/18

व. नं. ११

प.स.नं.-४४
प.स.नं.-४४
प.स.नं.-४४
प.स.नं.-४४
प.स.नं.-४४



श्रीमान श्रीमान श्रीमान
के शिष्यामूलक कनका
जाना (१२००) १०७६३२२२२
१०७६३२२२२२
जाना.

J. Meher
10/12/18

J. Meher
10/12/18

Principal
Govt. College Bishrampur
Distt.-Surajpur(C.G.)

Form No. - 136

S No. of Subsidiary structure	Name of Building	Source of Funds from Where Purchase or erected	Funds from which maintain	Date of erected or purchase	Recorded Value	By whom or How Occupied	Foundatin	A. Foundatin & Plinth B. Super Structure	Floor	Roof & Road covering	Number of Stories	Superficial Plinth Area including verandah	Cubical Content	Class of Building inforce para 25 of PWD manual	Annual maintenance Charges	Remarks	
1	2	3	4	5	6	7	8	9	10	11	12	13	14	15	16	17	18
	Construction of Guest Paper College Building at Bishrampur	11/2014 20/11/2014 3224 8141 19/11/18 15/05/18 5,74 12,008 138-115 7/9/2009 24 126,00 11/11/18	P.W.D.	17/02/2011		Municipal Govt College Bishrampur	R.C.C. Fraby	R.C.C Fraby, Barch work	I.T. Floorng, Kacha Floorng		01+1	1158.743 sqm			2/-		

Principal
Govt. College Bishrampur
Distt.-Surajpur(C.G.)

J. Meher
10/12/18


व. नं. ११

COLLEGE BUILDING:

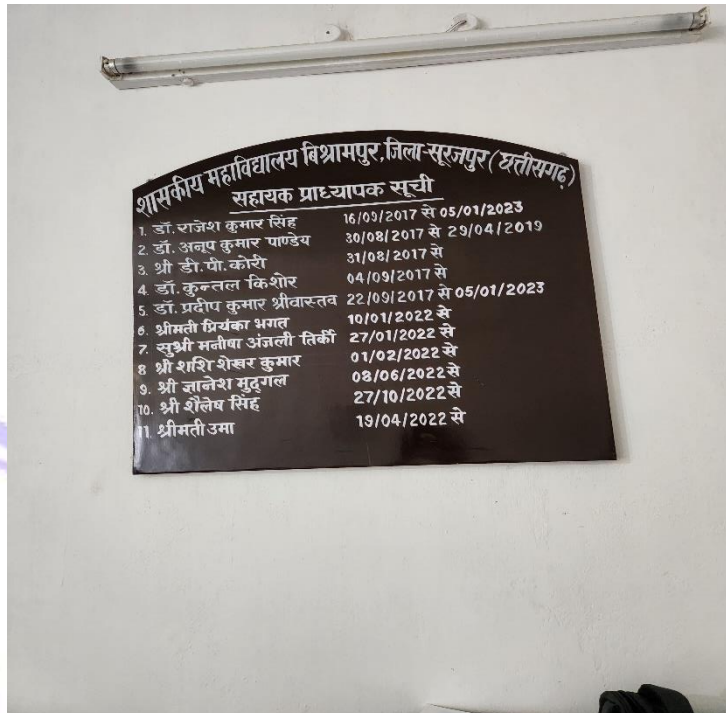





PRINCIPAL ROOM:



STAFF ROOM:



COLLEGE OFFICE:



SWAMI VIVEKANAND SEMINAR HALL:



PARKING AREA:



LIBRARY CUM READING ROOM:



Gorakhnathpur, Chhattisgarh, India
5XW4+CV, 2 A Colony, Gorakhnathpur, Chhattisgarh
497226, India
Lat 23.196452°
Long 82.956479°
18/11/22 12:52 PM GMT +05:30




Gorakhnathpur, Chhattisgarh, India
5XW4+CV, 2 A Colony, Gorakhnathpur, Chhattisgarh
497226, India
Lat 23.196454°
Long 82.956478°
18/11/22 12:52 PM GMT +05:30

IQAC ROOM:



ICT ROOM:




ALTITUDE 447.3 M
183°5 COURSE SE 117° GPS

LAT 23°11'45.876"N SATURDAY 07.10.2021

COMPUTER LAB:



GIRLS COMMON ROOM:



NEWSPAPER STAND & STUDENT HELP DESK:




NSS & SPORTS ROOM:




LABORATORIES:

GEOGRAPHY LAB:



ZOOLOGY LAB:




BOTANY LAB:



CHEMISTRY LAB:




PHYSICS LAB:




B.A. CLASSROOMS:



COMMERCE CLASSROOMS:



SCIENCE CLASSROOMS:

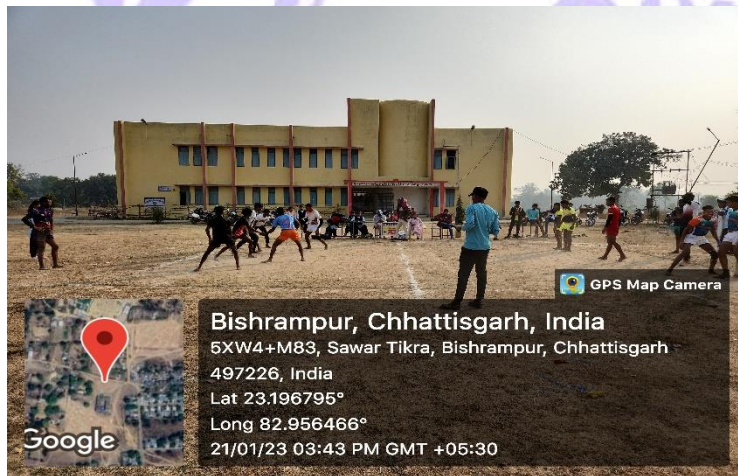


PLAYGROUNDS:

1. BADMINTON:



2. KABADDI:



3. CRICKET & FOOTBALL



4. KHO-KHO:



5. VOLLEYBALL:



GIRLS WASHROOM:



BOYS WASHROOM:





WATER HARVESTING SYSTEM:



BOTANICAL GARDEN:



CCTV CAMERA:



COLLEGE CANTEEN:



STORE ROOM:



DRINKING WATER FACILITIES:

